



## Revised Canada Water Area Action Plan

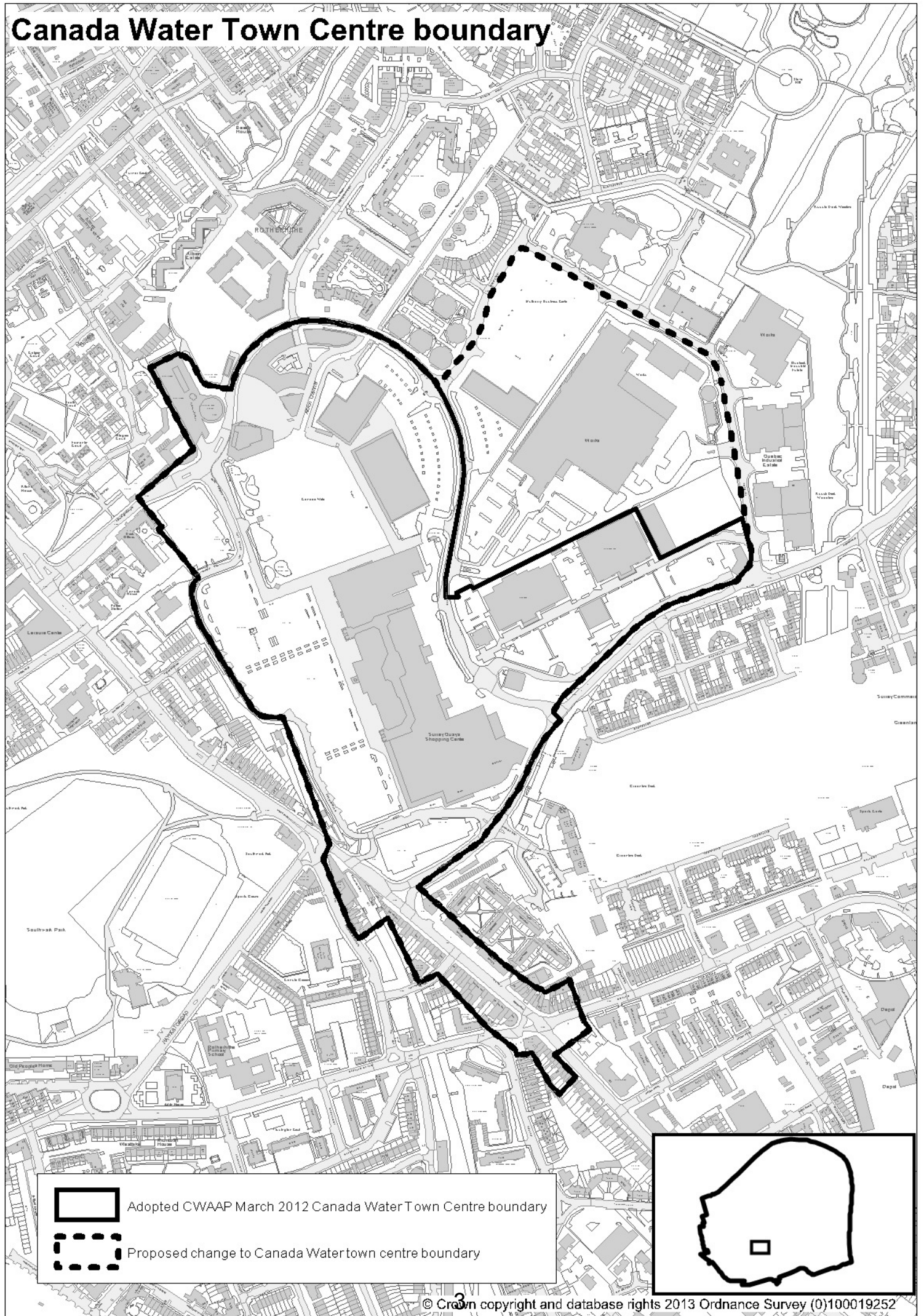
Changes to the adopted policies map

September 2015



**Changes to the adopted policies map proposed at post hearing stage**

# Canada Water Town Centre boundary

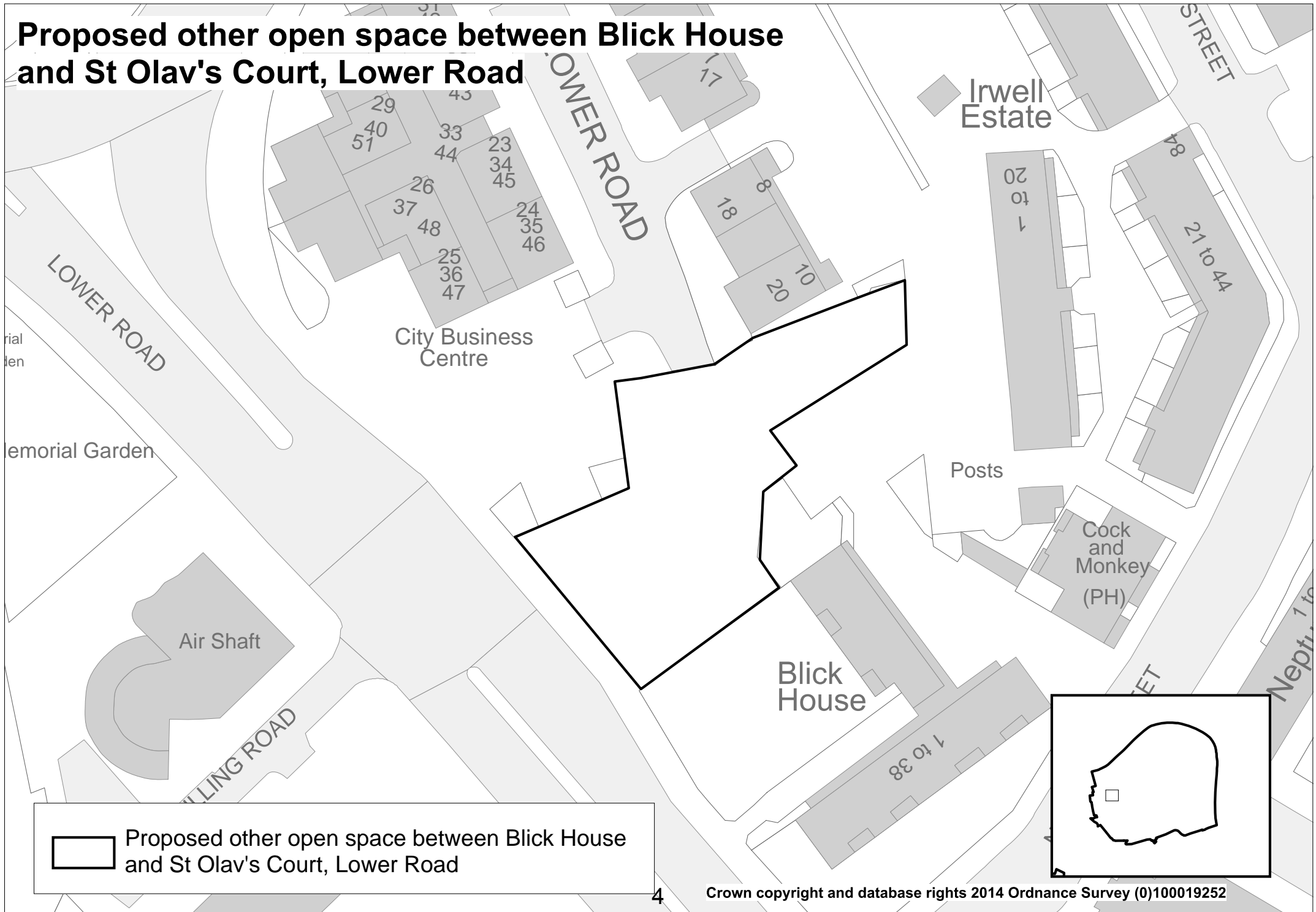


 Adopted CWAAP March 2012 Canada Water Town Centre boundary

 Proposed change to Canada Water town centre boundary

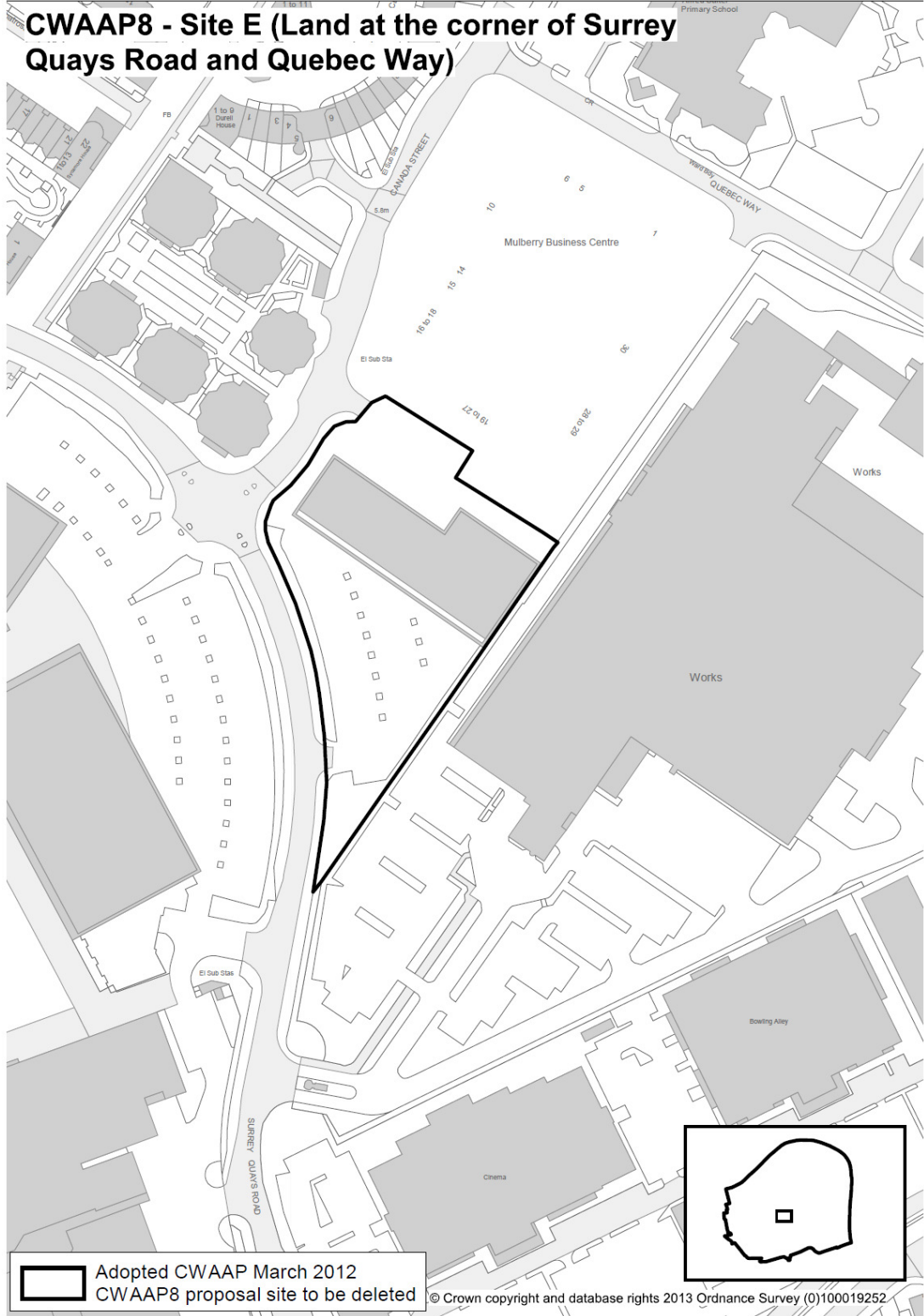


# Proposed other open space between Blick House and St Olav's Court, Lower Road

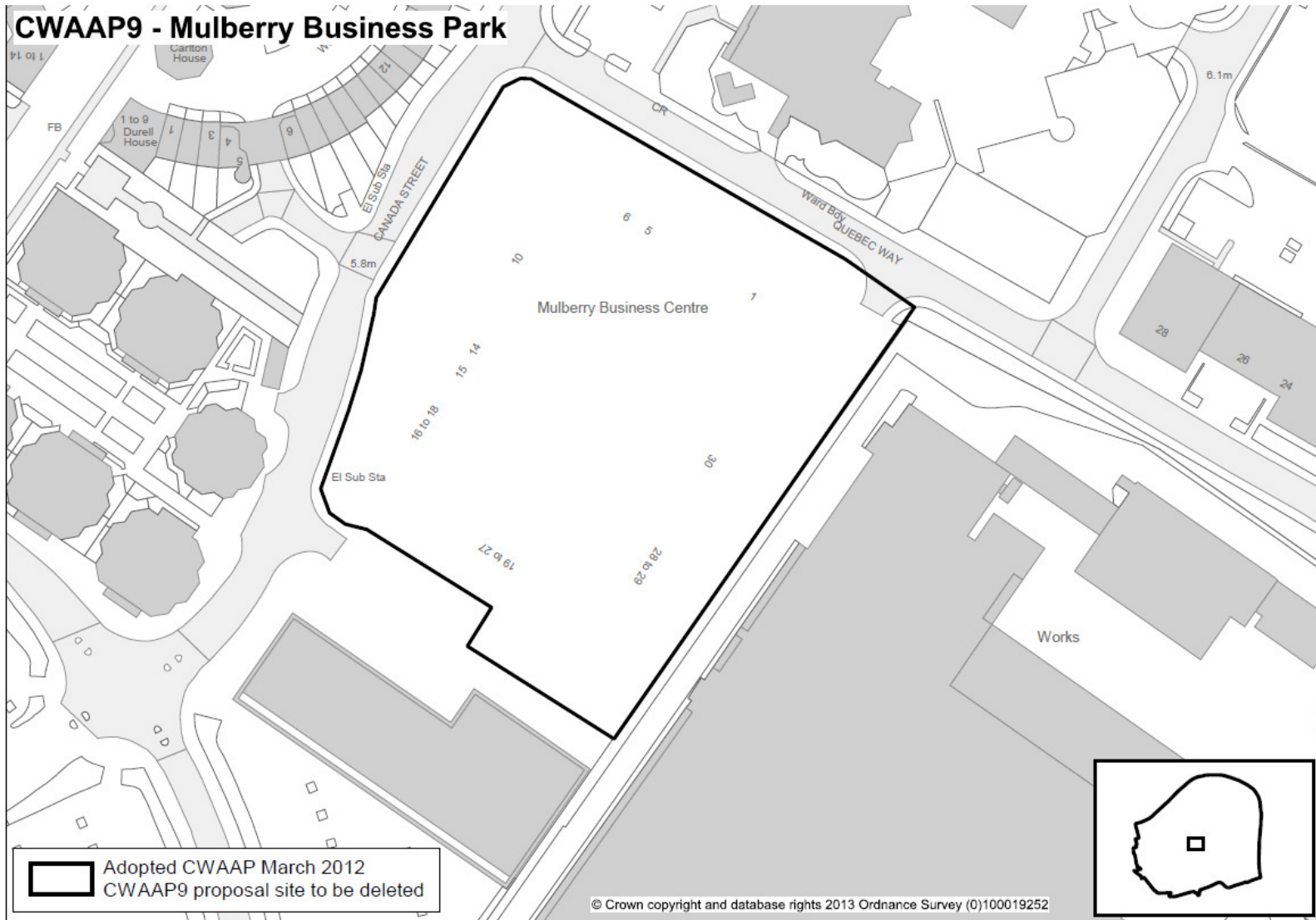


**Proposals sites to be deleted from the Adopted Policies Maps**

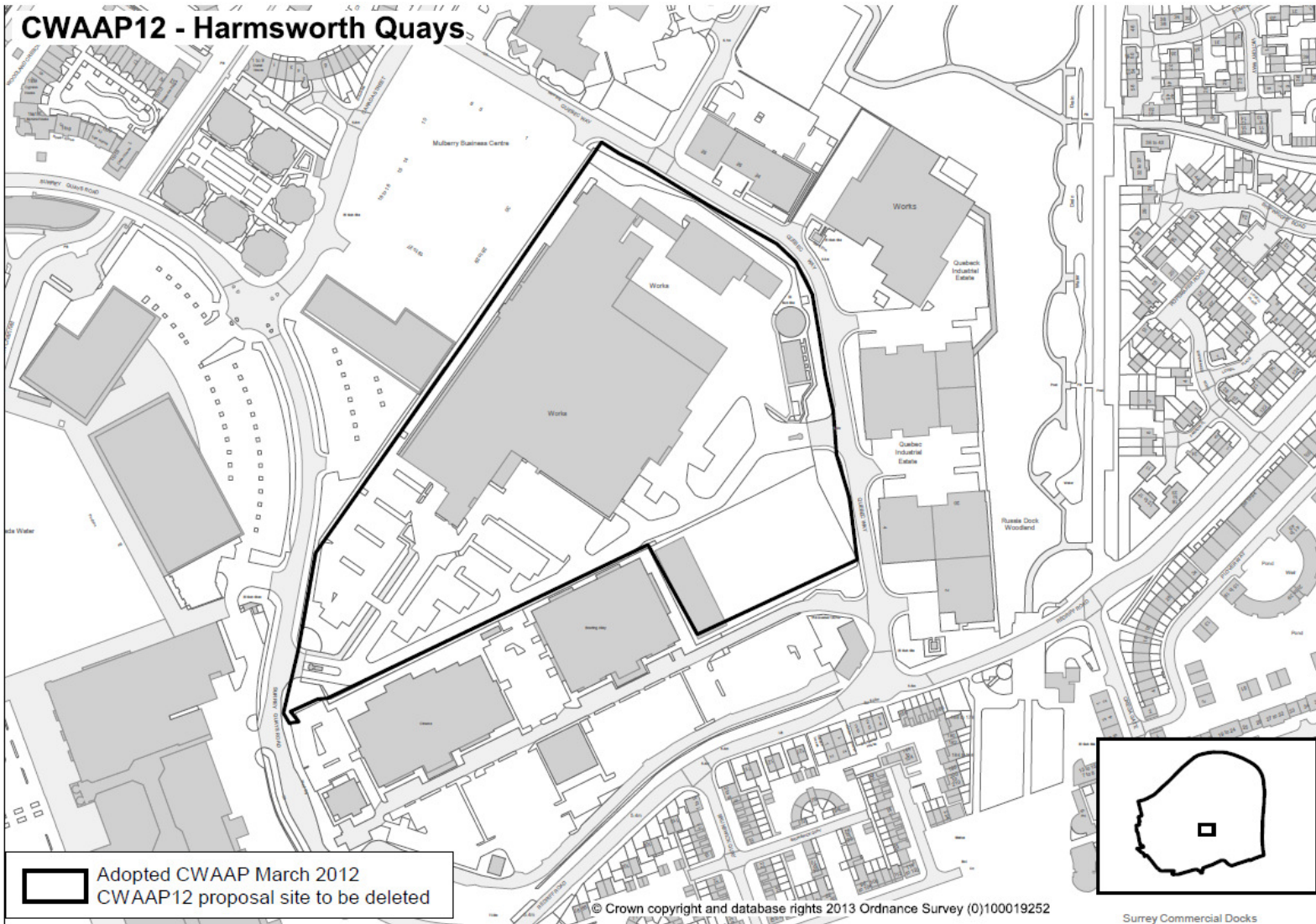
# CWAAP8 - Site E (Land at the corner of Surrey Quays Road and Quebec Way)



# CWAAP9 - Mulberry Business Park

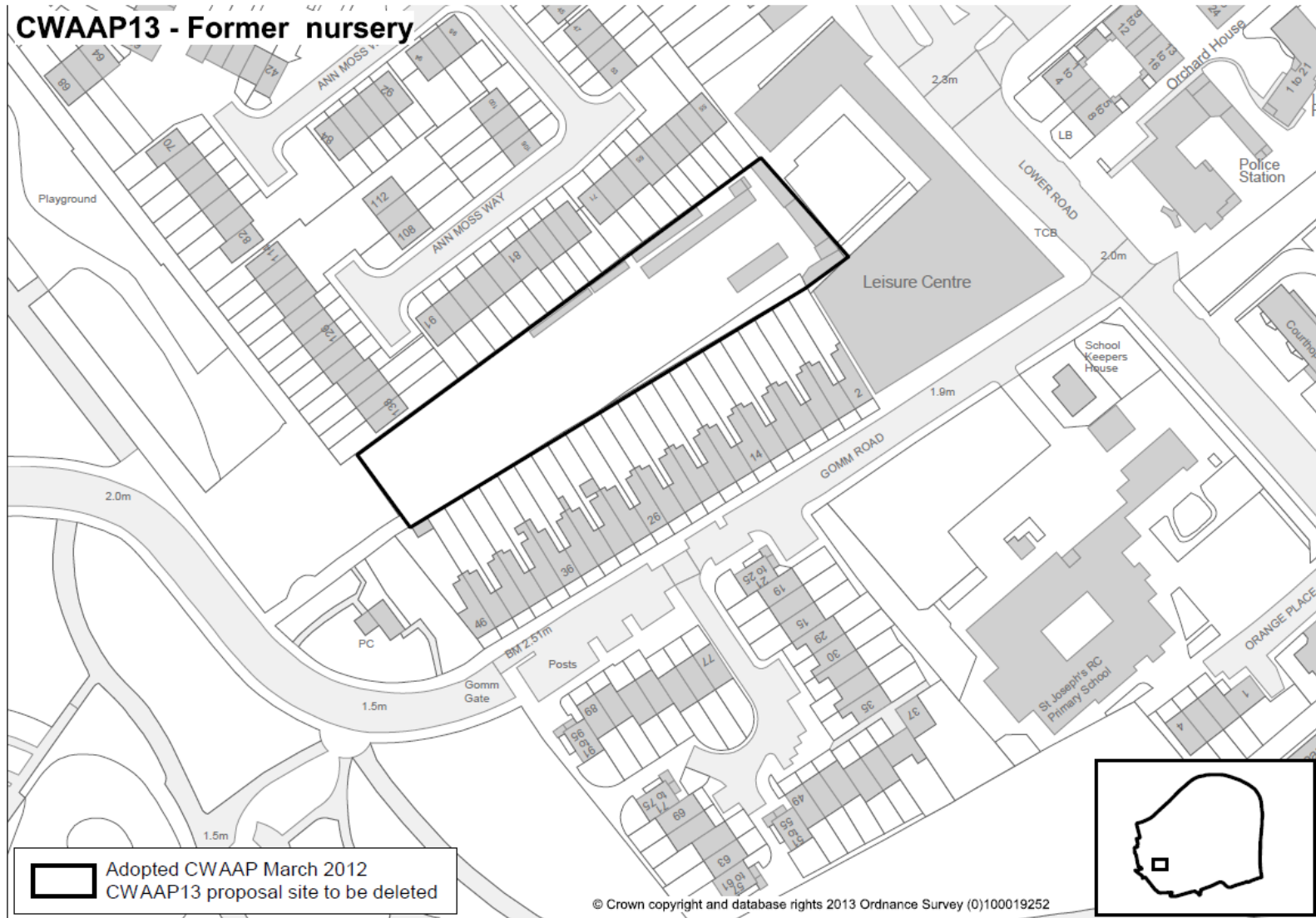


# CWAAP12 - Harmsworth Quays





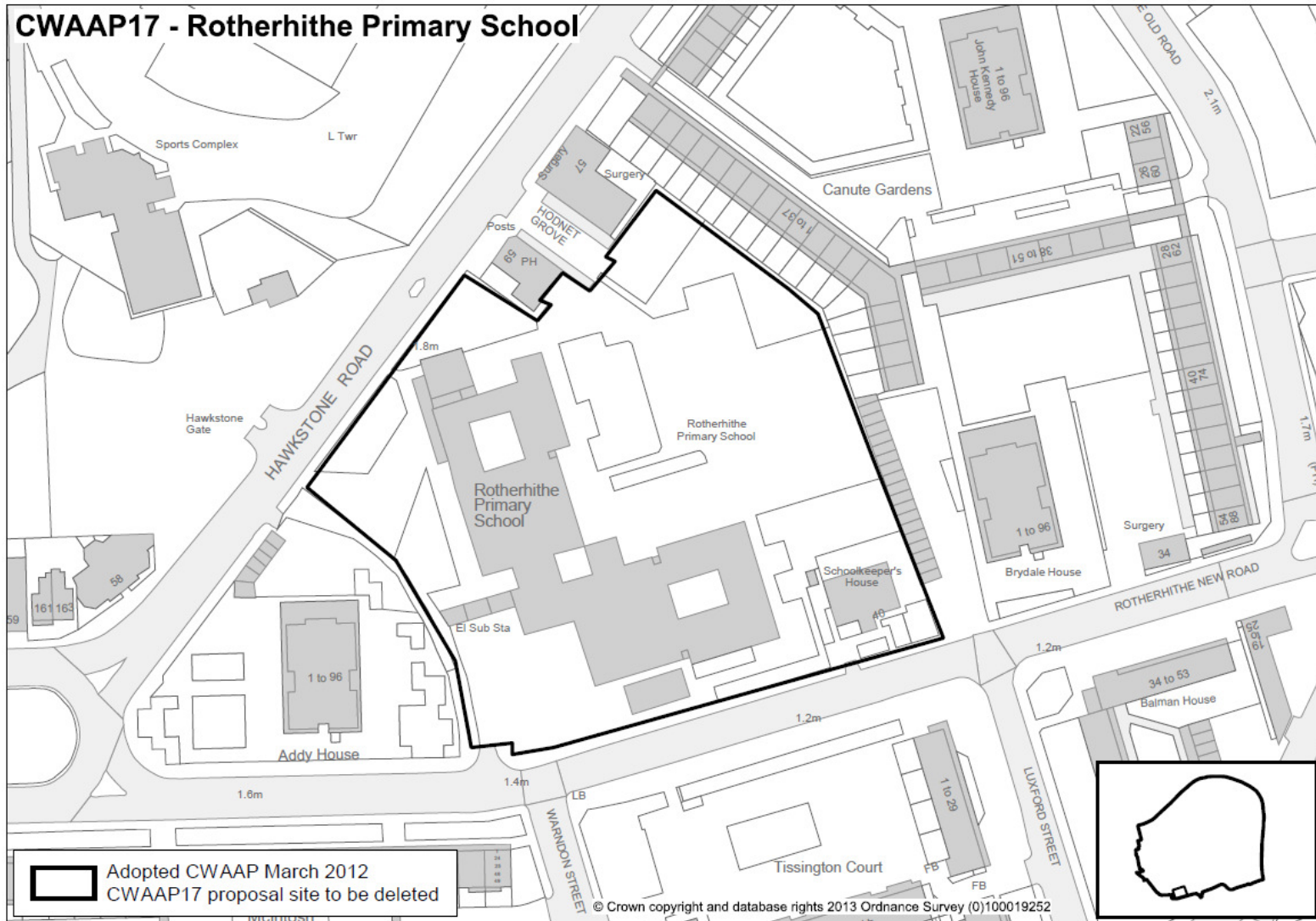
# CWAAP13 - Former nursery



Adopted CWAAP March 2012  
CWAAP13 proposal site to be deleted

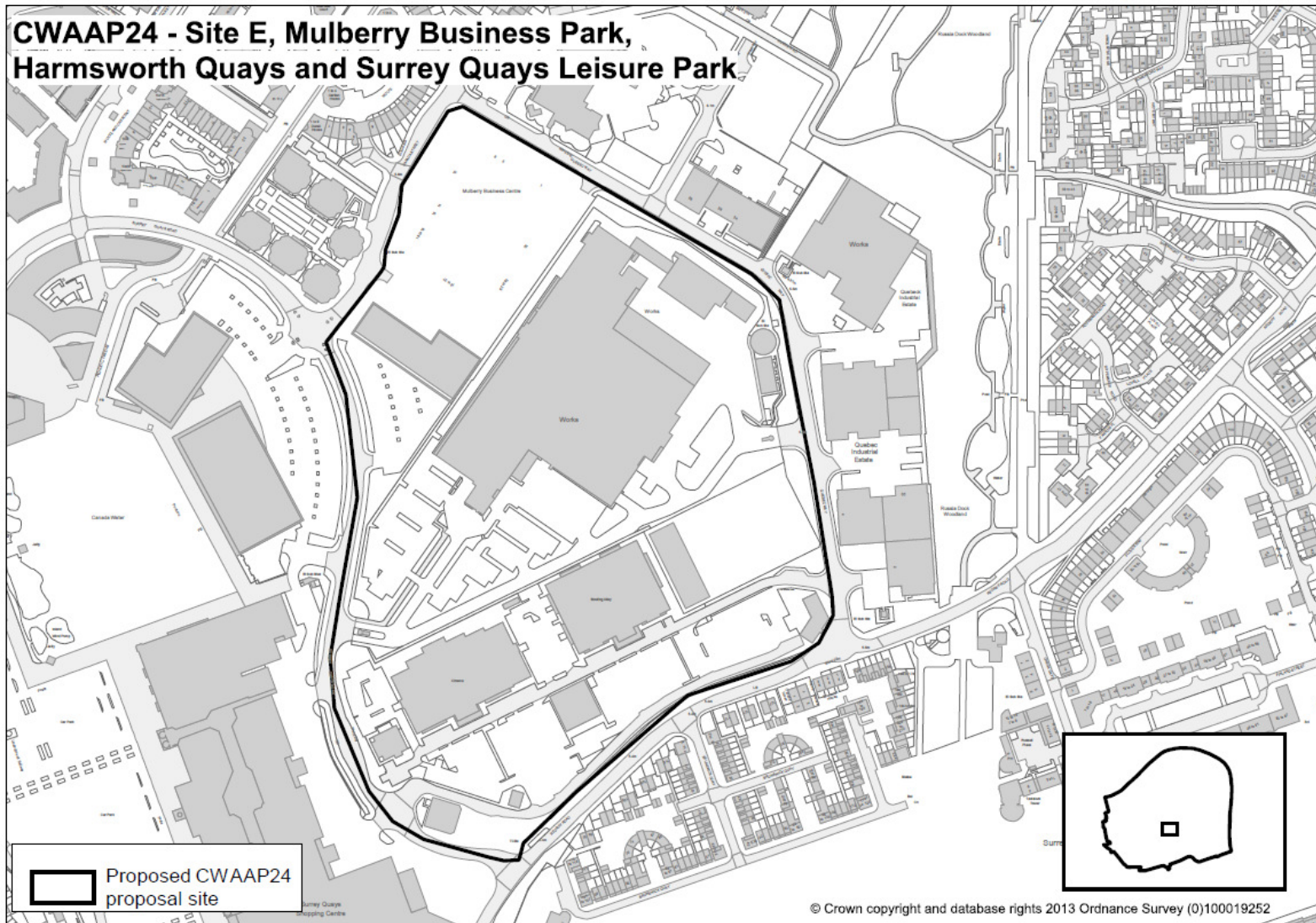
© Crown copyright and database rights 2013 Ordnance Survey (0)100019252

# CWAAP17 - Rotherhithe Primary School



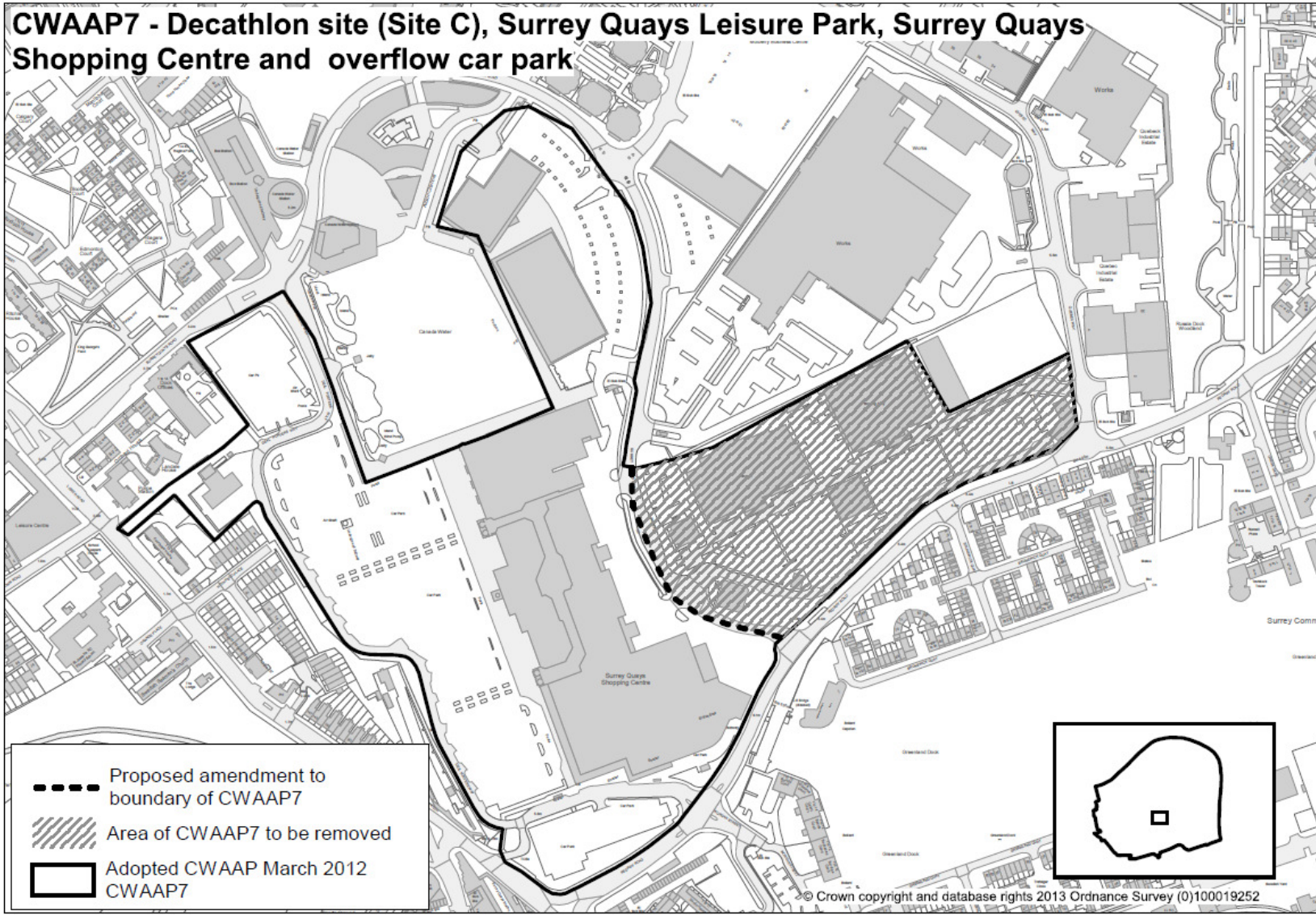
**Proposals sites to be added to the Adopted Policies Map**

**CWAAP24 - Site E, Mulberry Business Park,  
Harmsworth Quays and Surrey Quays Leisure Park.**



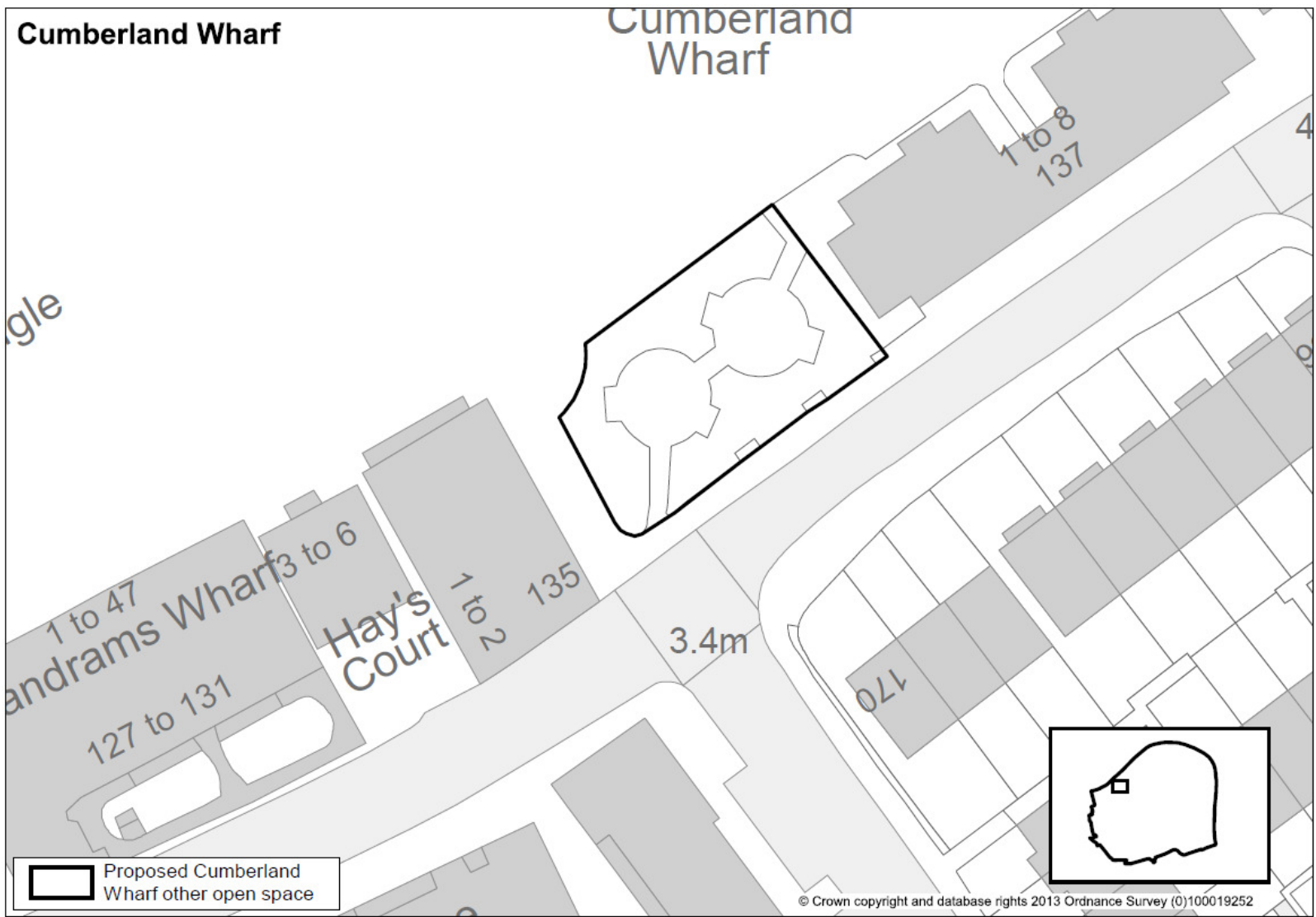


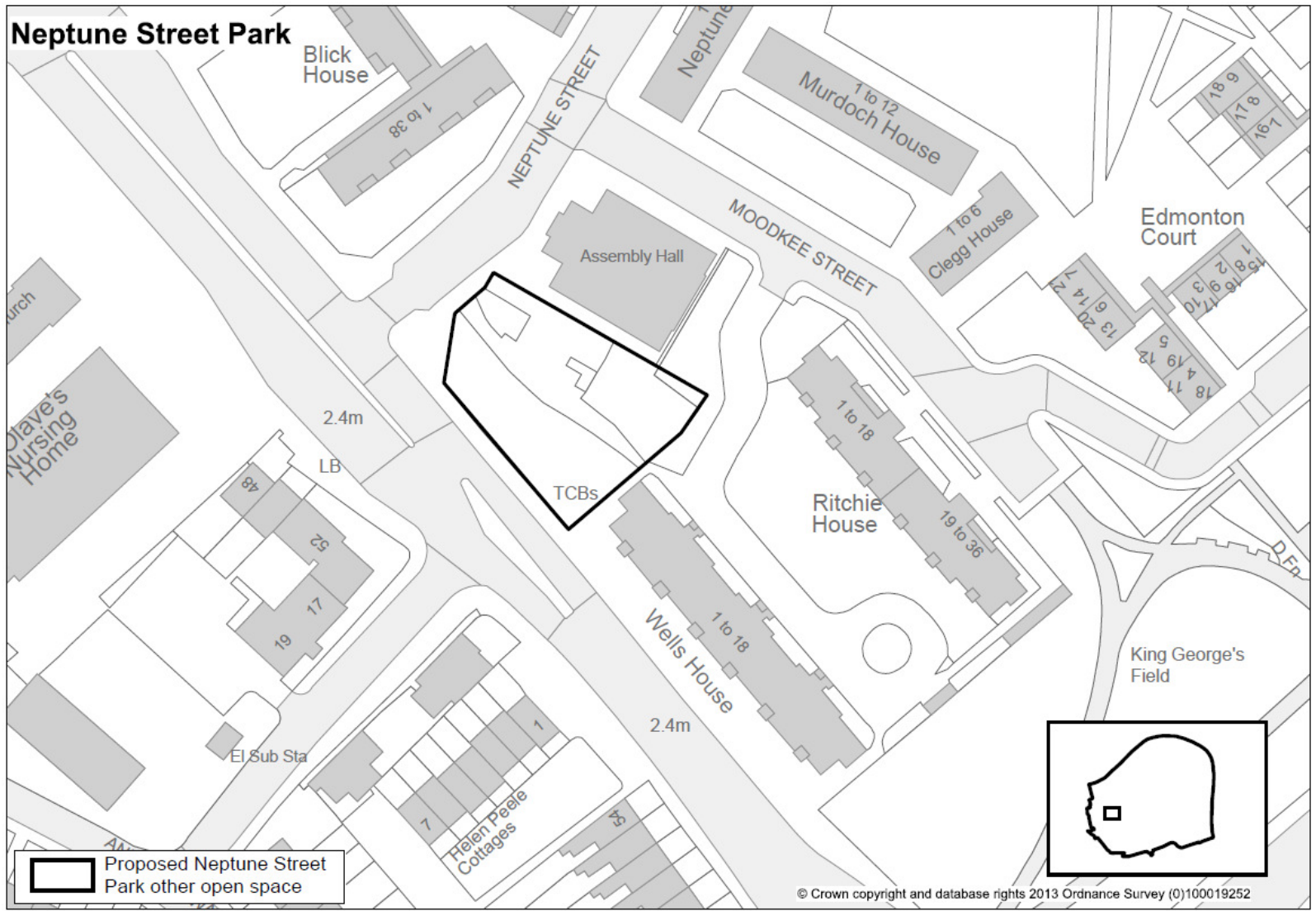
**Proposals sites to be amended**

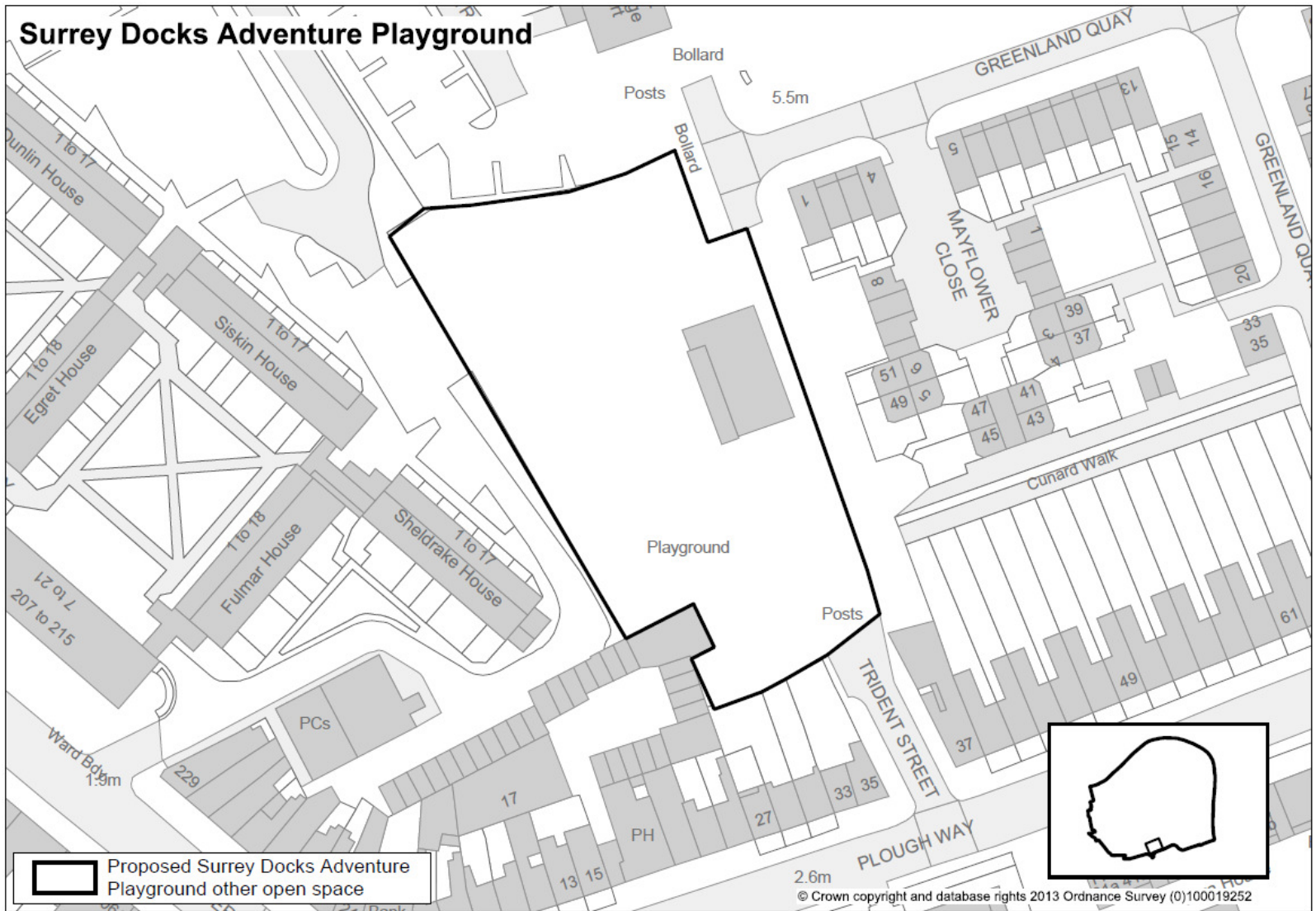


**Proposed open space designations**





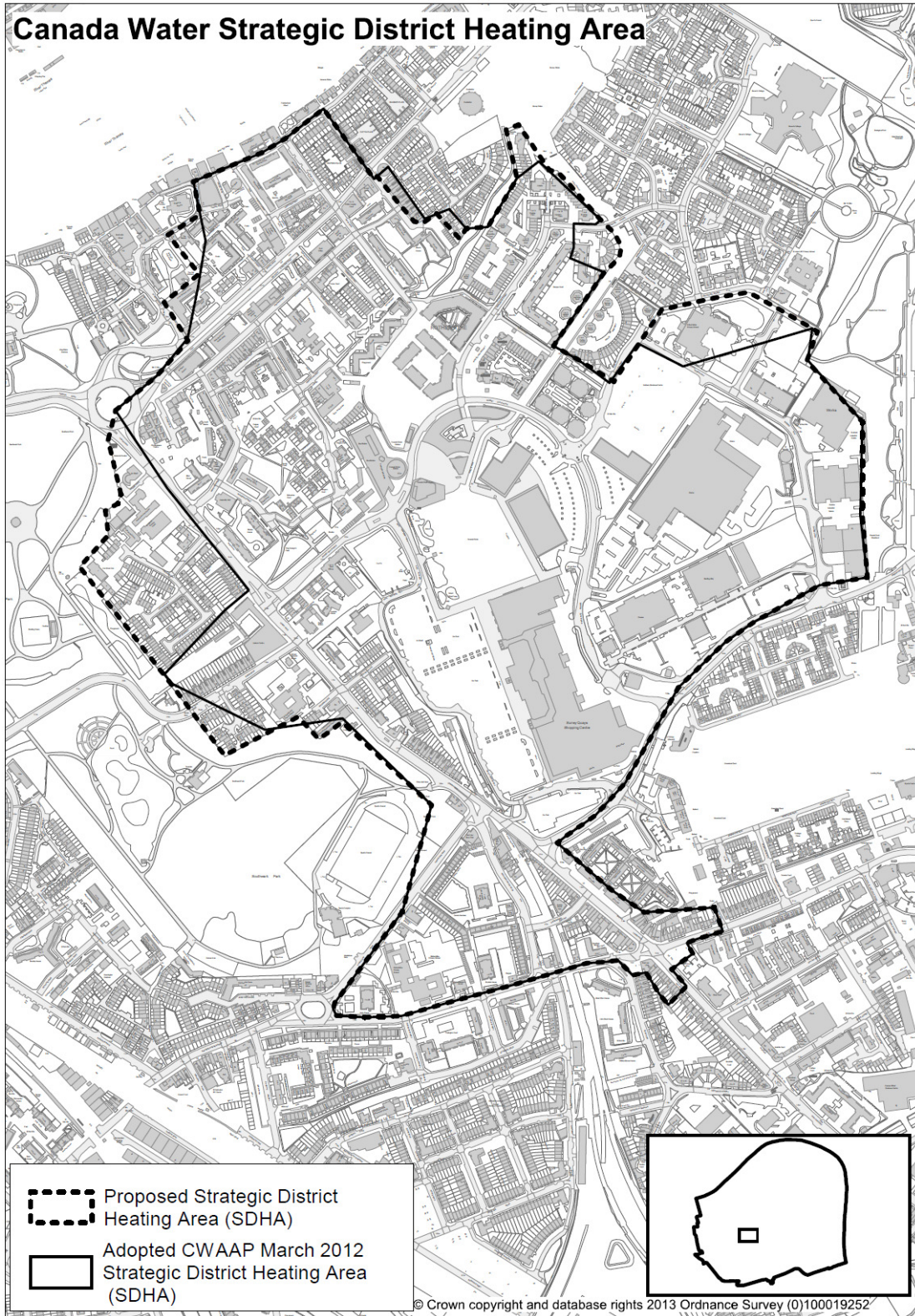






**Proposed amendments to the boundary of the strategic district heating area**

# Canada Water Strategic District Heating Area



## **Proposed amendments to the boundary of the town centre**

~~Canada Water Town Centre boundary~~

Deleted at post hearing stage

